

Fast Facts 2025



351,413
Number of licensed drivers
in Marion County



506,818
Number of registered vehicles
in Marion County



**OCALA MARION
TRANSPORTATION
PLANNING
ORGANIZATION**

The Ocala Marion Transportation Planning Organization (TPO) is responsible for coordinating transportation projects, including highway, transit, rail, bicycle, pedestrian, and paratransit, throughout the county. The TPO allocates federal and state transportation funds and works to improve the region's transportation system by developing a variety of plans and programs.

5,941
Bellevue

2,015
Dunnellon

419,510
Population of
Marion County

2024 BEBR Estimate

69,556
Ocala

341,063
Unincorporated



120+

Miles of bike lanes in
Marion County



270+

Miles of sidewalks in
Marion County



9,341
Total Crashes*

237,167
SunTran
Passengers
Annually



7
Fixed SunTran
Bus Routes

75,647
Marion Transit
Passengers
Annually

**Rail Lines in
Marion County**

48
Number of miles of
Class 1 rail lines



92
Number of miles
of rail lines

114
Fatalities*

302
Serious Injuries*

**Highest Average Daily Auto
and Truck Traffic on I-75**

103,000

Total Vehicles per Day

29,000

Trucks per Day



104,000
Ocala International
Annual Operations

40,000
Marion County
Annual Operations

5.5 Billion

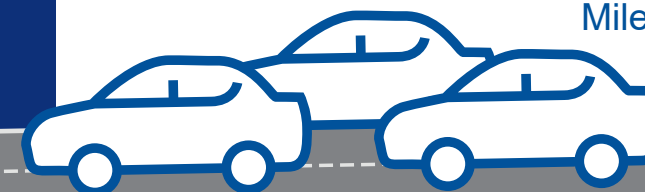

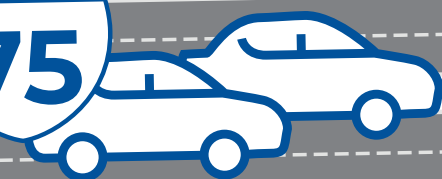
Total Annual Vehicle
Miles Traveled

38.3

Miles of Interstate (I-75)

4,050

Miles of Public Roadways



Data Sources: Marion Transit; SunTran; City of Ocala; Marion County; Florida Department of Transportation; Florida Highway Safety (FLHSMV); Bureau of Economic and Business Research (BEBR); University of Florida Signal Four; Federal Transit Administration; Federal Aviation Administration (FAA)



www.ocalamariontpo.org



2710 E. Silver Springs Blvd
Ocala, FL 34470
(352) 438-2630



Updated September 2025